DISTRICT	COUNTY	ROUTE	SECTION	SHEET
2-0	JUNIATA	0075	A03	8 OF 27
BOROUGH OF PORT ROYAL				

REVISION NUMBER	REVISIONS	DATE	BY	APPROVED

SR 0075 STATIONS							
LETTER	STATION	OFFSET	ELEVATION	LETTER	STATION	OFFSET	ELEVATION
A	50+66.29	18.70' RT	460.33	AA	50+66.03	18.70' LT	460.34
B	50+69.81	17.24' RT	460.23	BB	50+69.54	17.26' LT	460.24
C	50+72.50	14.48' RT	460.22	CC	50+72.43	14.45' LT	460.22
D	50+76.03	13.00' RT	460.12	DD	50+76.00	13.00' LT	460.12
E	50+95.98	11.00' RT	459.54	EE	50+96.12	11.00' LT	459.53
F	50+95.98	13.00' RT	459.46	FF	50+96.12	13.00' LT	459.45
M	51+52.74	11.00' RT	461.45	MM	51+56.52	11.00' LT	461.77
N	51+52.74	13.00' RT	461.37	NN	51+56.52	13.00' LT	461.69
SECOND STREET STATIONS							
LETTER	STATION	OFFSET	ELEVATION	LETTER	STATION	OFFSET	ELEVATION
G	10+30.75	6.00' RT	459.30	GG	9+67.76	6.00' RT	458.63
H	10+30.75	8.00' RT	459.27	HH	9+67.76	8.00' RT	458.59
I	10+45.75	8.00' RT	459.21	II	9+40.00	8.00' RT	457.23
J	10+49.29	9.46' RT	459.18	JJ	9+36.46	9.46' RT	456.95
K	10+50.36	10.54' RT	459.16	KK	9+35.39	10.54' RT	456.87
L	10+53.89	12.00' RT	459.14	LL	9+31.86	12.00' RT	457.42
O	10+30.61	10.00' LT	459.67	OO	9+64.50	10.00' LT	458.92
P	10+30.61	12.00' LT	459.63	PP	9+64.50	12.00' LT	458.99

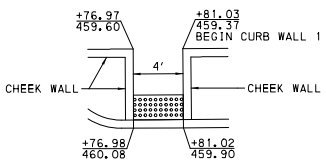

DETAIL A

SCALE 0 5 10 FEET

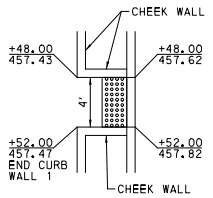

DETAIL B

SCALE 0 5 10 FEET

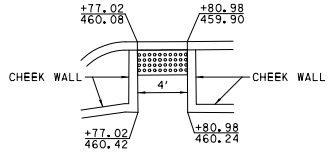

DETAIL C

SCALE 0 5 10 FEET

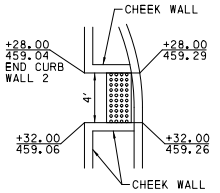

DETAIL D

SCALE 0 5 10 FEET

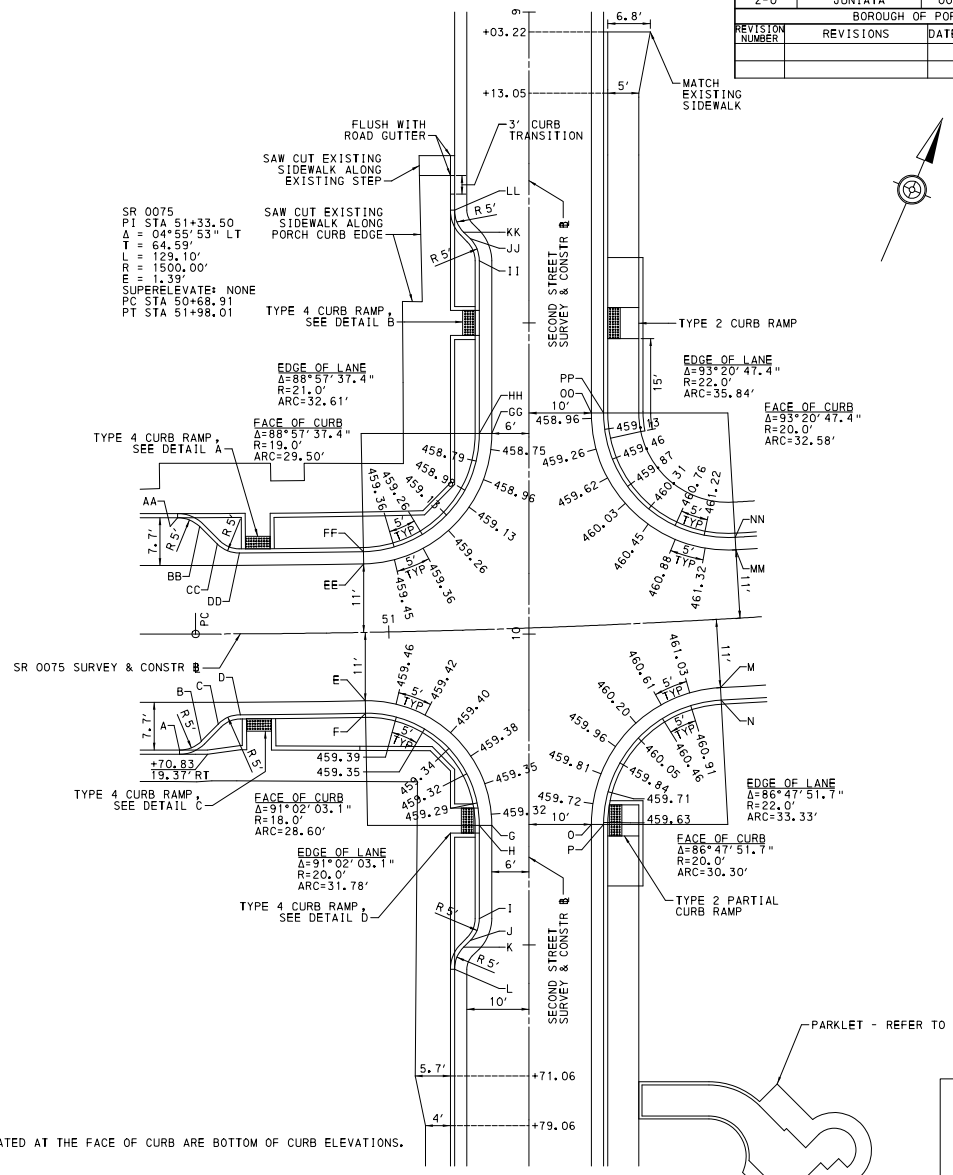

NOTE: ELEVATIONS INDICATED AT THE FACE OF CURB ARE BOTTOM OF CURB ELEVATIONS.

INTERSECTION GRADING DETAIL
FOR SR 0075 AND SECOND STREET

SCALE 0 10 20 FEET

COMMONWEALTH OF PENNSYLVANIA
REGISTERED PROFESSIONAL
CURT DRESSLER
ENGINEER
NO. PE067539

DATE: 4/2/2021 TIME: 3:57:28 PM
FILENAME: \57810-00-Port Royal\Drawings\ConstrPlan\Details\0075A03-CNDT03.dgn